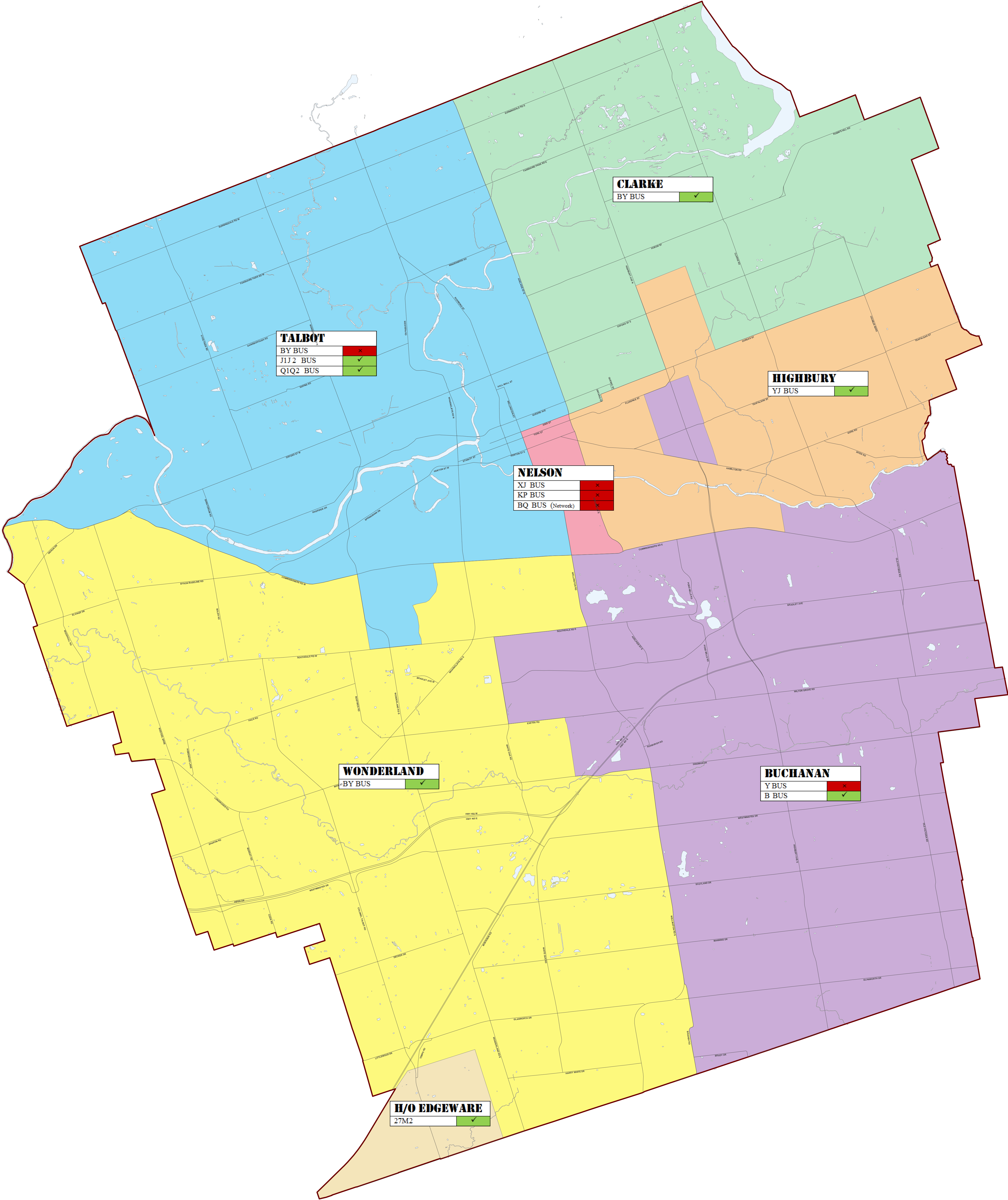





London
Hydro


Transmission Station Generation Zones




Legend




Wonderland




Buchanan




Highbury




Nelson



Clarke



Talbot



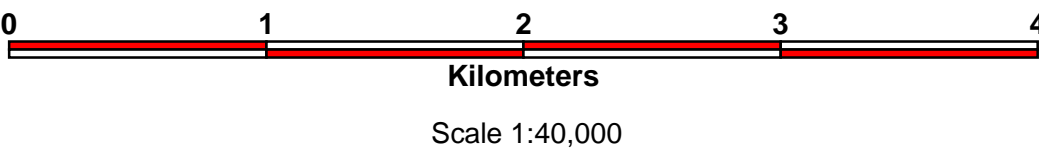

Edgware



Street Centreline



City Boundary



Standard Disclaimer of Liability:
London Hydro Inc. takes every precaution to ensure the information published on all maps by the GIS Department is correct and up-to-date. However, it does not expressly warrant that the information contained in the map is accurate on the date of publication.
Use of this information is at your own risk. London Hydro will not entertain any claims arising out of the use of this map or information.
This map is meant to provide general information regarding generation connections within London Hydro's service territory. In no way does it guarantee capacity for any additional generation at any location within London Hydro's service territory.
All enquiries, including Micro Generation, should be directed to admin@londonhydro.com
December 13, 2012